

Fieries

December 17th 2018

Hatched Area under the
South & West Municipal District
















FS-O-02

FS-O-01

0 50 100
metres



Legend:

-  Settlement Boundary
- Residential**
 -  R1.6 New/Proposed Residential
 -  R2.6 Existing Residential
 -  C2.1 Industrial, Enterprise, Employment
- Mixed Use**
 -  M1 Mixed Use
 -  M2 Town Centre
 -  M5 Other Mix of Uses
- Green/ Recreation/ Conservation**
 -  G1 Open Space/Park
 -  G4 Active open space
 -  P1 Agriculture
-  Opportunity Site
-  Indicative Walkway
-  Protected Structure
-  Recorded Monuments & Places
-  Sites & Monuments Record