
















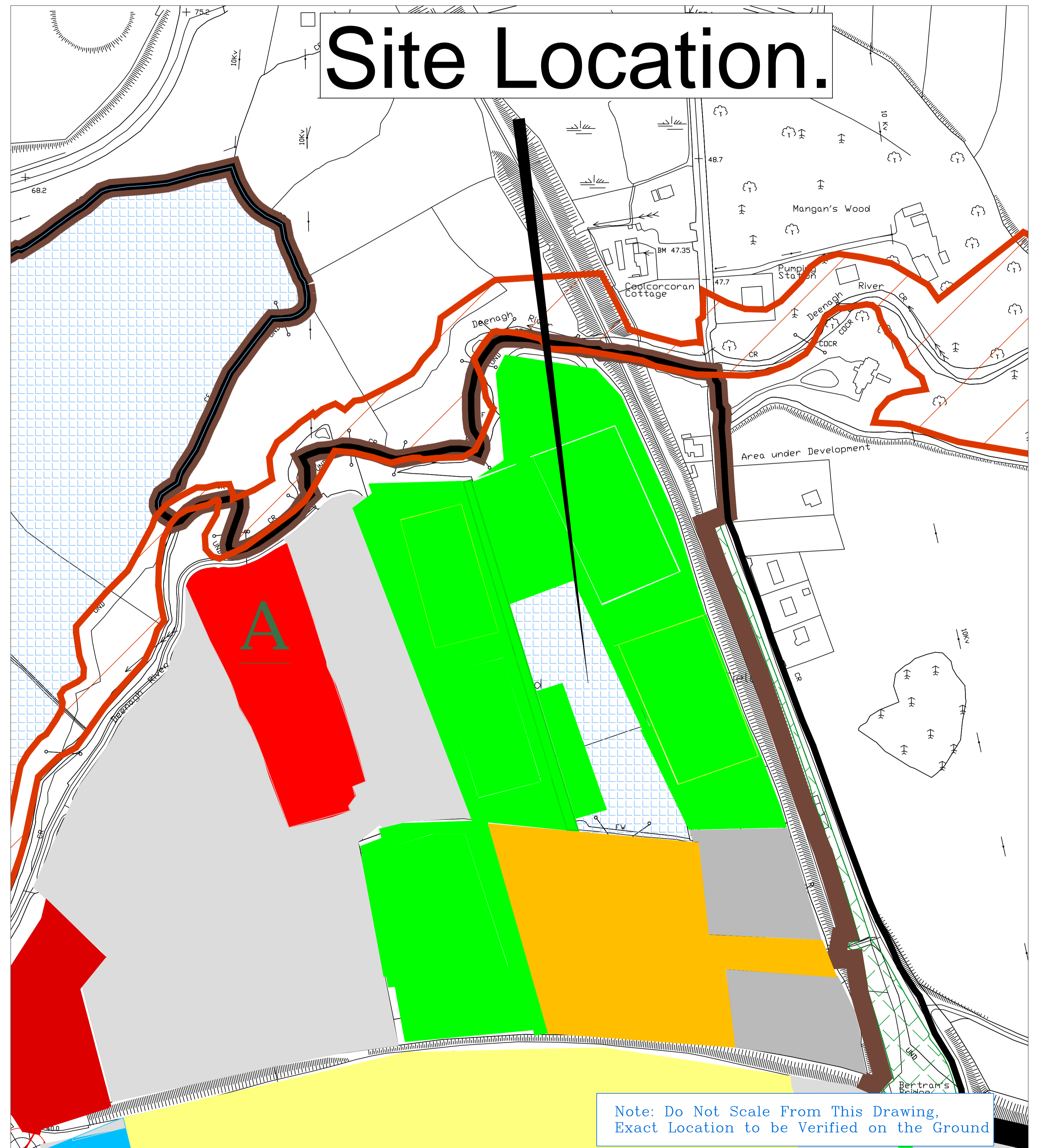


-  Area of Special Amenity
-  Agriculture / Passive Recreation
-  Residential Low Density (Flesk River Valley Action Area Plan)

-  Amenity Area of Special Control
-  Recreation Amenity & Open Space
-  Social & Community Facilities
-  Town Centre (See Seperate Map)
-  Industrial Warehousing
-  Retail & Associated Town Centre
-  Existing Residential
-  Commercial A
-  Light Manufacturing / Office Use & Enterprise
-  Sustainable Hardstand Uses
-  Light Manufacturing/ Commercial
-  Residential Phase 1
-  Killarney Gateways
-  Residential Phase 2
-  Industrial/ Mixed Use
-  Neighbourhood Centre
-  Tourism and Related Facilities
-  Special Areas of Conservation
-  Town Centre B

Legend.



Note: Do Not Scale From This Drawing, Exact Location to be Verified on the Ground



KILLARNEY TOWN COUNCIL

Mr. JOHN BREEN
TOWN MANAGER
TOWN HALL
KILLARNEY
E-MAIL: doyle@killarneycc.ie
Phone: 064 8626100

TOWN ENGINEERS SECTION
TOWN HALL
KILLARNEY
E-MAIL: doyle@killarneycc.ie
Phone: 064 8626100

Rev	Drawing Issue & Revision Control	Reviewed	Approved for Issue by	Issue Date

Rev	Drawing Issue & Revision Control	Reviewed	Approved for Issue by	Issue Date

Project Name: Killarney Town Council		Job No.
Title: Existing Zoning at Site Location		
Designed: A.J. Keane	File Name: Y:\Shares\development plan 2011\Land Use Phasing	Map No.
Drawn: A.J. Keane	Original scales: 1:2000	KTC20140109
Checked: D. Doyle	Date: Jan 2014	