

Appendix A

Proposed Protected Structures

SHEET 1



Planning Authority: Kerry County Council

Unique identity number: RPS 023-007

Address: Knocknagashel Mill, Beheenagh,
Knocknagashel

Description: Five bay three storey mill structure
with Millwheel and two storey side extension

Ordnance Survey Map: 5401D

National Grid co-ordinates: 107,712m,
122,246m

Special interest: Architectural, historical, social,
technical.

Location Map(not to scale)



Appraisal: This is a good example of a nineteenth century mill. The mill operated originally as a corn mill, following a decline in the grain milling trade it was converted to a woolen mill and was known as Mount Castle Woolen Mill. During the Second World War, due to increased demand for flour, the mill was converted again to grain milling. The mill closed in 1964. The mill structure is still substantially in tact and the mill wheel which used water from the Glena River is still in place. This building is a reminder of the once extensive milling industry in the county and the retention of the waterwheel adds to the significance of this building. This building is of special architectural historical and technical interest and should be included in the RPS.

SHEET 2



Planning Authority: Kerry County Council

Unique identity number: RPS KY 040-020

Address: Parknageragh House, Tobermaing, Castleisland.

Description: Three bay two storey country house with hipped roof and two storey extensions to the rear.

Ordnance Survey Map: 5662D

National Grid co-ordinates: 102,699m,
109,485m

Special interest: Architectural

Location Map(not to scale)



Appraisal: This building was constructed in the early part of the nineteenth century by a local landowner William Thompson. Although much renovated the house retains its original form and character relatively intact and has extensive outbuildings. The building makes a positive contribution to its setting in the landscape. The building is considered to have special architectural interest which warrants inclusion in the RPS.

SHEET 3



Planning Authority: Kerry County Council
Unique identity number: RPS KY 039-001
Address: Sandville House, Dysert, Castleisland
Description: One and a half storey dwelling with large dormer over lean to porch to front entrance. Double A type roof. Extensive outbuildings.
Ordnance Survey Map: 5732B
National Grid co-ordinates: 98,723m, 108,293m
Special interest: Architectural, historical.

Location Map(not to scale)



Appraisal: A well composed picturesque small sized country house, which probably has elements dating back to the late 1600s when it is believed that the Herberts had a residence at this location. The present house represents the continued long standing occupation of the site. The house is well proportioned and is striking in appearance and makes a positive contribution to its setting in the landscape. This building is of special architectural and historical interest and should be included in the RPS.

SHEET 4



Planning Authority: Kerry County Council

Unique identity number: RPS KY 040-021

Address: Clashganniv House, Dysert,
Castleisland

Description: Two storey dwelling with two storey extensions to rear, with large external chimney stacks at the gable ends.

Ordnance Survey Map: 5732B

National Grid co-ordinates: 99,444m,
108,196m

Special interest: Architectural, historical.

Location Map(not to scale)



Appraisal: Built by the Powell family in the late 1700s this medium sized country house has been added to over the years and like Sandville house nearby, this building makes a positive contribution to its setting in the landscape. Along with Annamore House which is also in the vicinity and is already a Protected Structure, this group of buildings presents a good representation of the house type occupied by the larger farmer in this area in the late eighteenth and early nineteenth century. This building is of special architectural and historical interest and should be included in the RPS.

SHEET 5



Planning Authority: Kerry County Council

Unique identity number: RPS KY 040-022

Address: Riverstown House, Ballynahown, Castleisland

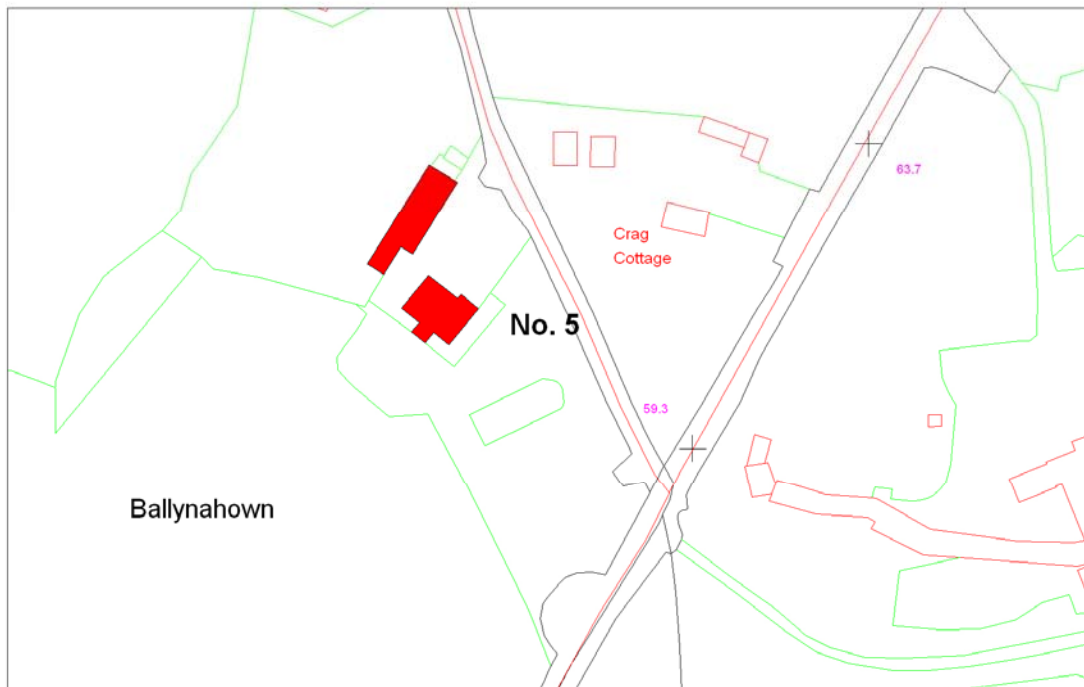
Description: Three bay two storey hipped roof dwelling with balconied flat roofed porch and a tripartite window over the porch.

Ordnance Survey Map: 5662A

National Grid co-ordinates: 101,237Mm, 111,570m

Special interest: Architectural, historical.

Location Map(not to scale)



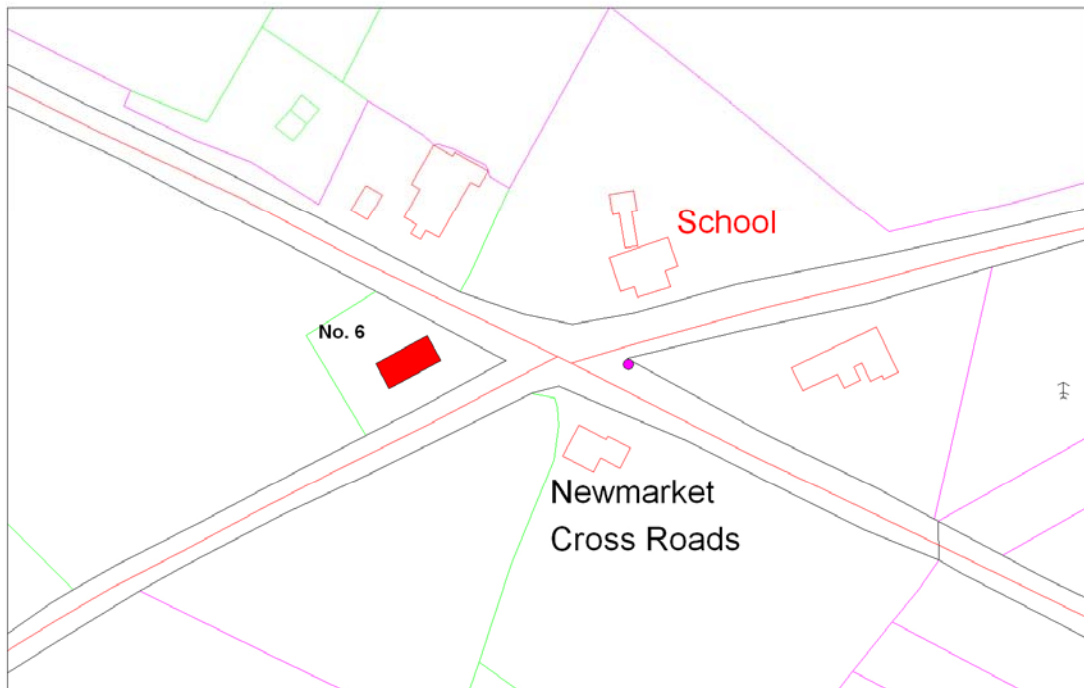
Appraisal: A good example of a classically designed medium sized country house with substantial outbuildings. Having been carefully maintained over the years much of the original fabric has been maintained. The house is believed to have been built in 1810 by Captain Henry Oliver. This building makes a positive contribution to its setting in the landscape. This building is of special architectural and historical interest and should be included in the RPS.

SHEET 6



Planning Authority: Kerry County Council
Unique identity number: RPS KY 041-001
Address: Gleantane, Cordal, Castleisland
Description: Three bay two storey with lean to porch
Ordnance Survey Map: 5735
National Grid co-ordinates: 109,572m,
106,271m
Special interest: Cultural, historical.

Location Map(not to scale)



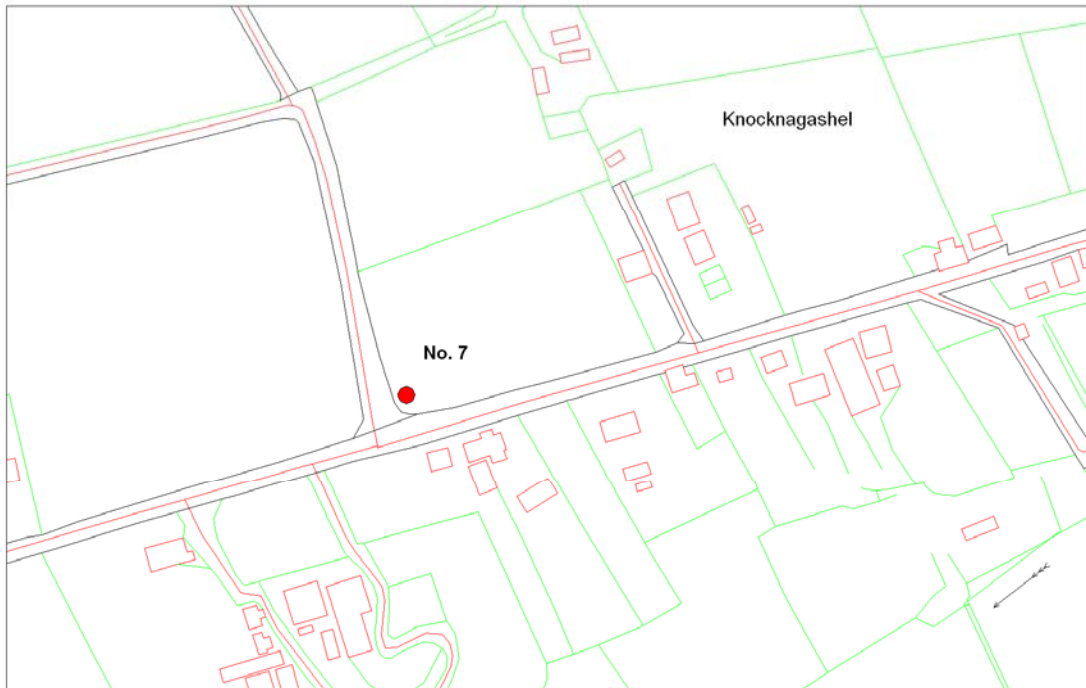
Appraisal: This was the home of the late Padraig O Keeffe, renowned musician and teacher. This building is of special cultural and historical interest and should be included in the RPS.

SHEET 7



Planning Authority: Kerry County Council
Unique identity number: RPS KY 023-008
Address: Knocknagashel West
Description: Lime kiln
Ordnance Survey Map: 5462
National Grid co-ordinates: 105,466m,
120,735m
Special interest: Historical, technical.

Location Map(not to scale)



Appraisal: This is a fine example of a traditional limekiln and is an important historic feature in the village.

SHEET 8

Planning authority: Kerry County Council, Co. Kerry

Unique identity number: RPS KY 024-001

Address: Derra, Brosna

Description: Five bay single storey hipped iron roof.
Centrally located entrance door with single roof stack directly overhead.

Site features: Set on its own grounds.

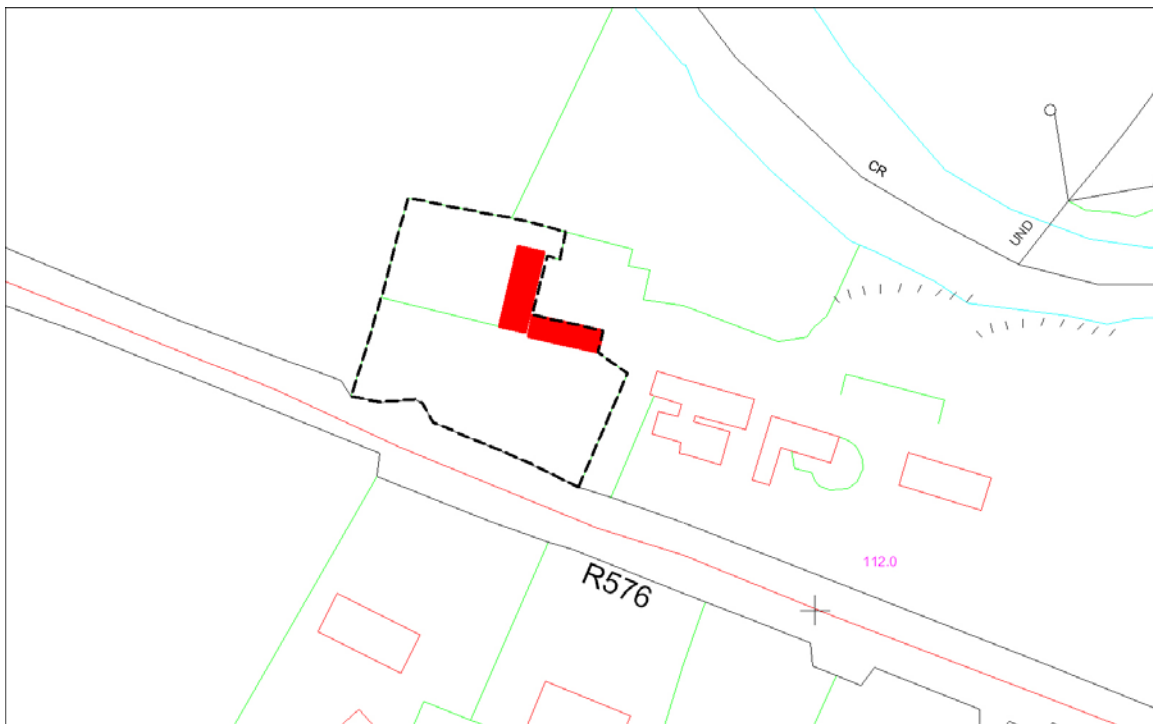
Ordinance Survey Map: 5464

National Grid co-ordinates: 113,966m, 119,964m

Special interest: Architectural..



Location Map (not to scale)



Appraisal: A good example of a vernacular building which retains its original form. Buildings of this style were once a common feature of the Kerry countryside but are now becoming increasingly rare. Originally thatched, a corrugated iron roof has been in place for over 60 years. The cottage retains some important features and should be included in the RPS along with its associated outbuilding because of its special architectural and social interest.